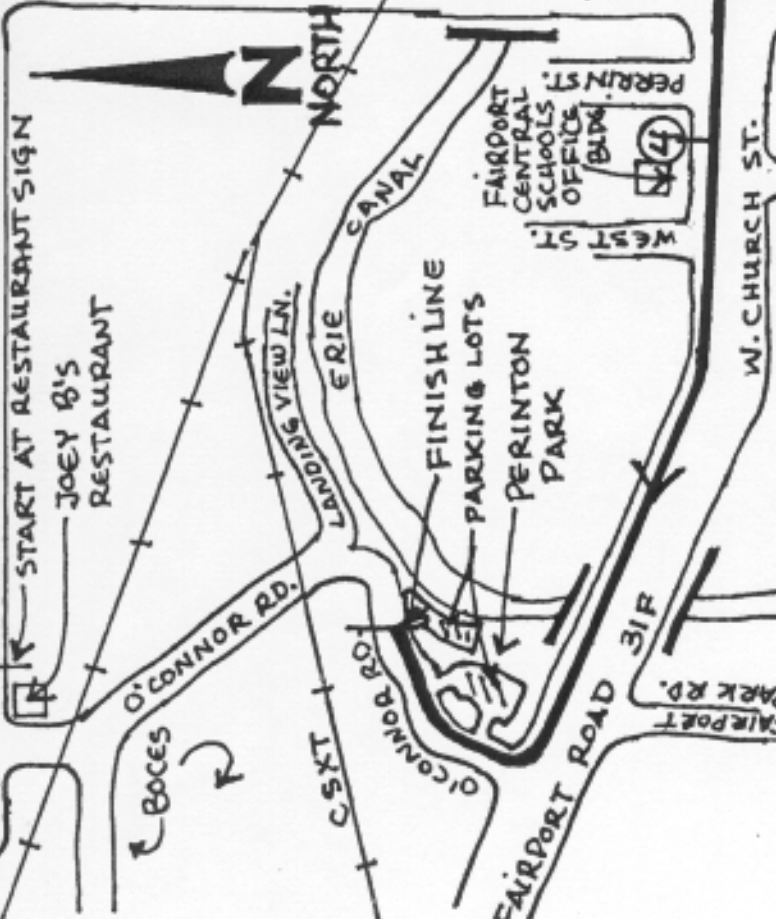


FIRECRACKER 5 MILE, Perinton, New York
 Certification Code: NY04009KL
 Measured on April 24, 2004
 by Kevin P. Lucas 585-421-9626

FIRECRACKER 5 MILE
 PERINTON, NEW YORK
 NY 04 00 9 KL
 MEASURED ON APRIL 24, 2004
 BY KEVIN P. LUCAS
 585-421-9626

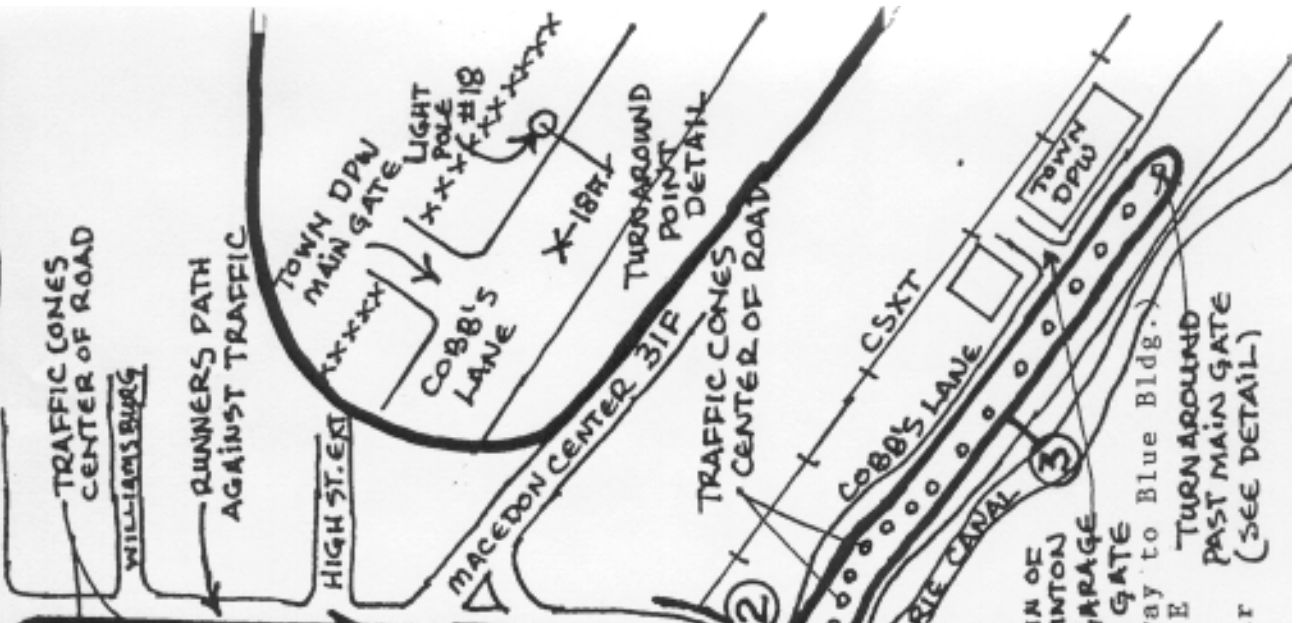
WHITNEY RD.

WHITNEY RD.



Altitudes: Start 132.58 meters
 Finish 138.68 meters
 Highest 163.07 meters
 Lowest 132.58 meters

Start: on Whitney Rd. at Joey B's Rest. Sign at 617 Whitney, 29.3FT E of Storm Drain
 1 Mile: on Whitney Rd. past 250 and before Maple at house #1643, 22FT E of Telephone Pole to W before #1307
 2 Mile: on Turk Hill Rd. S of CSXT overpass, 32FT S of S Light Pole DPW GARAGE
 3 Mile: on Cobb's Ln. W of DPW and 9FT W of Light Pole #9 (3rd from driveway to Blue Bldg.)
 4 Mile: on W. Church St. W of Perrin St. at Fairport Schools Bldg. 48.6FT E TURN AROUND
 Finish: on O'Connor Rd. in Perinton Park just before drive to parking near MAIN GATE (SEE DETAIL)
 Canal, 87FT N of Light Pole #15

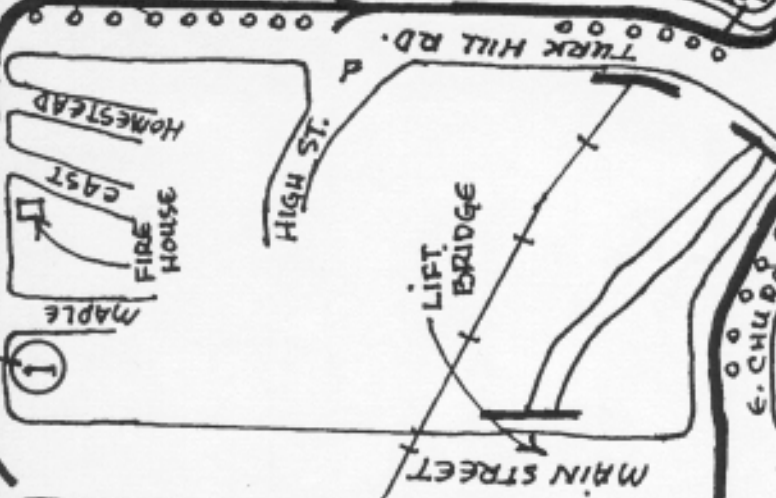


TURN AROUND
 PAST MAIN GATE
 (SEE DETAIL)

WATSON HILL RD.
 BUCKWHEAT ACRES
 DELAND HOME
 BAPTIST HOME
 250
 MAPLE
 FIRE HOUSE
 EAST
 HOMESTEAD

250

250



TRUCK HILL RD.
 TRAFFIC CONES CENTER OF ROAD
 250
 MOSELEY RD.

TRAFFIC CONES CENTER OF ROAD
 WILLIAMS BURG
 RUNNERS PATH AGAINST TRAFFIC
 HIGH ST. EXT.

